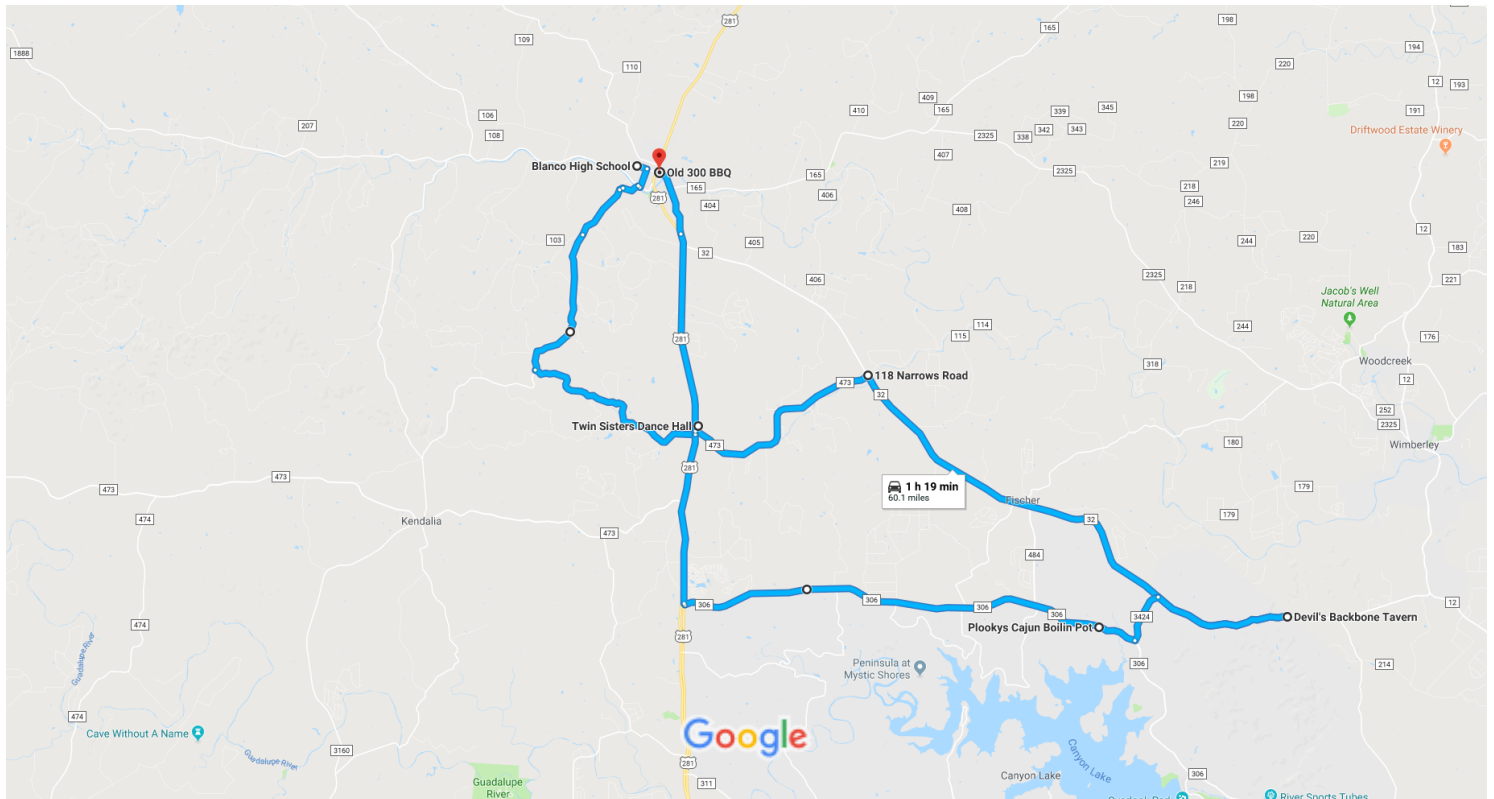




Blanco High School to Old 300 BBQ, 4th Street, Blanco, TX

Drive 60.1 miles, 1 h 19 min

Proposed cruise



Map data ©2018 Google 2 mi

### Blanco High School

1215 4th St, Blanco, TX 78606

- ↑ 1. Head east on 4th St/Farm Rd 1623 toward Mesquite St 0.3 mi

---

- ↘ 2. Turn right at the 1st cross street onto Mesquite St 0.5 mi

---

- ↘ 3. Turn right onto Fulcher St 285 ft

---

- ↙ 4. Turn left onto Kendalia Rd 0.5 mi

---

- ↙ 5. Slight left toward Kendalia Rd 440 ft

---

- ↙ 6. Slight left onto Kendalia Rd 1.5 mi

---

- ↑ 7. Continue onto Blanco Kendelia Rd 4.1 mi

---





- ↙ 8. Turn left onto Little Blanco Rd 5.3 mi

- 
 9. Turn left onto US-281 N 0.2 mi

27 min (12.5 mi)

### Twin Sisters Dance Hall

6720 US-281, Blanco, TX 78606

- 
 10. Head south on US-281 S toward Little River Ln 0.1 mi
- 
 11. Turn left onto RM473 E 5.7 mi
- 
 12. Turn right onto Ranch to Market 32 46 ft  
 Destination will be on the left

6 min (5.8 mi)

### 118 Narrows Rd





Blanco, TX 78606

- 
 13. Head southeast on Ranch to Market 32 13.4 mi  
 Destination will be on the right

14 min (13.4 mi)

### Devil's Backbone Tavern


4041 Farm to Market 32, Fischer, TX 78623


- 
 14. Head west on Farm to Market 32/Ranch to Market 32 3.6 mi
- 
 15. Turn left onto FM3424 S 1.4 mi
- 
 16. Turn right onto FM306 1.0 mi  
 Destination will be on the left

7 min (5.9 mi)


### Plookys Cajun Boilin Pot

20085 FM306, Canyon Lake, TX 78133



- 
 17. Head northwest on FM306 toward Sorrel Creek Dr 11.0 mi

-  18. Turn right onto US-281 N 279 ft

---

-  19. Continue straight to stay on US-281 N 9.5 mi

---

-  20. Slight right onto TX-163 Loop N 1.7 mi  
 Destination will be on the right

---

24 min (22.4 mi)

## Old 300 BBQ

318 4th St, Blanco, TX 78606

These directions are for planning purposes only. You may find that construction projects, traffic, weather, or other events may cause conditions to differ from the map results, and you should plan your route accordingly. You must obey all signs or notices regarding your route.